

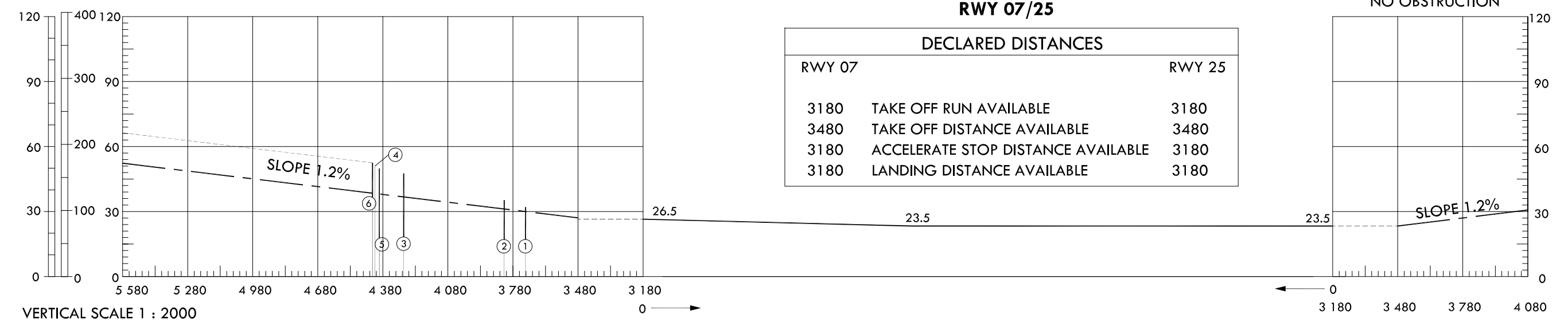
**AERODROME OBSTACLE CHART - ICAO
TYPE - A (OPERATING LIMITATIONS)**

JEJU / Jeju Intl

DIMENSIONS AND ELEVATIONS IN METERS

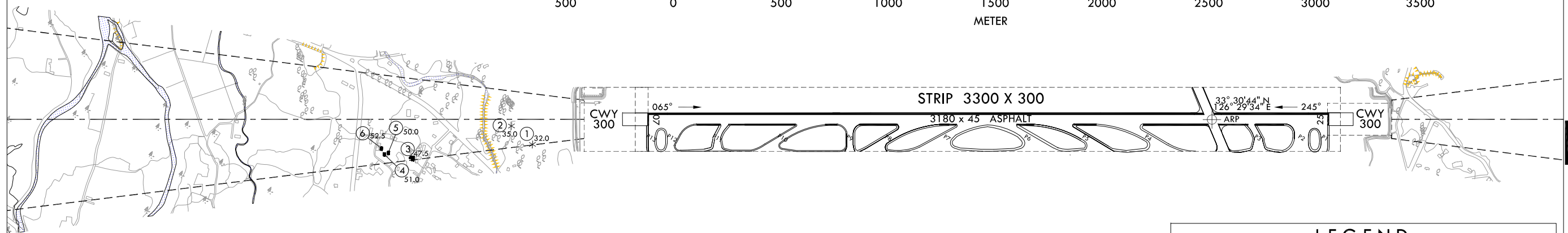
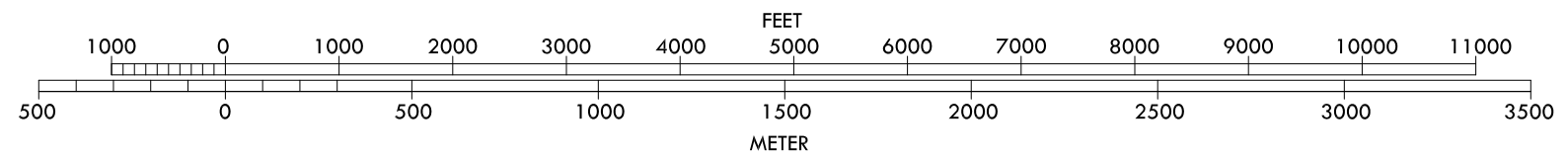
MAGNETIC VARIATION 7° W (2015)

METER FEET



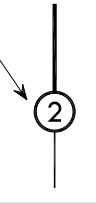



VERTICAL SCALE 1 : 2000

HORIZONTAL SCALE 1 : 20000



AMENDMENT RECORD		
NO	DATE	ENTERED BY

OBSTACLES					
NO	COORDINATE(WGS-84)		ELEV(AMSL)	ITEM	NOTE
1	33°29'47.1"N	126°27'51.0"E	32.0	tree	
2	33°29'47.9"N	126°27'46.0"E	35.0	tree	
3	33°29'35.9"N	126°27'33.7"E	47.5	building	
4	33°29'34.0"N	126°27'29.1"E	51.0	building	
5	33°29'34.5"N	126°27'29.6"E	50.0	building	
6	33°29'34.5"N	126°27'28.1"E	52.5	building	

ITEM	SYMBOL	
	Plan	Number
Tree or shrub	✱	Identification number 
Pole, tower, spire, antenna, etc	⊙	
Building or large structure	■	
Railroad	+++	
Transmission line or overhead cable	—	
Peak or Mountain	●	
Terrain penetrating obstacle plane		
Clearway(CWY)		

Change : Establishment of P3, B and information of TWY name(P3→P4).